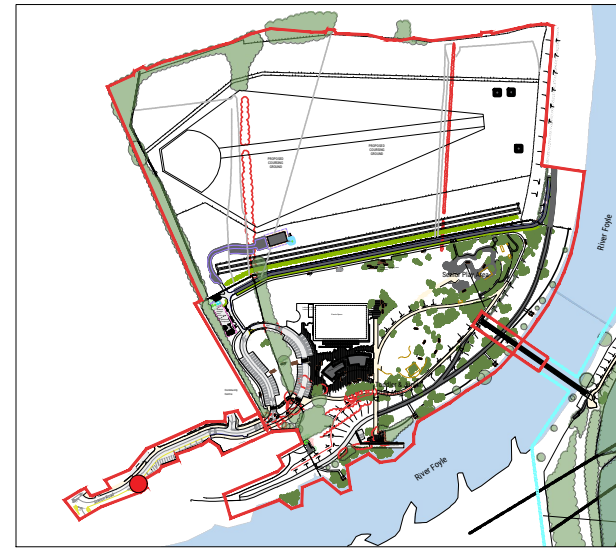


**KEY**

1. Facing Stone to be random coursed Donegal Quartzite. Split on all sides and mortar jointed
2. Coping stones to be Irish Limestone with 20mm overhang to facing edges
3. Foundations.
4. Sub-base.
5. Wall mortar joints to be 1:1:4 cement:lime:sand mortar mix and recessed minimum 20mm from stone face.
6. Quoins to be double faced to ends.
7. Name Plate. Letters Individual. Text to be confirmed.
8. Limestone setts laid in 2 rows from front of wall and slopes (to sides). sawn all round, exposed edges sandblasted. Setts 100 x 100 x 100mm. Staggered 8mm mortar joint set out using spacers. Foundation to engineers detail.

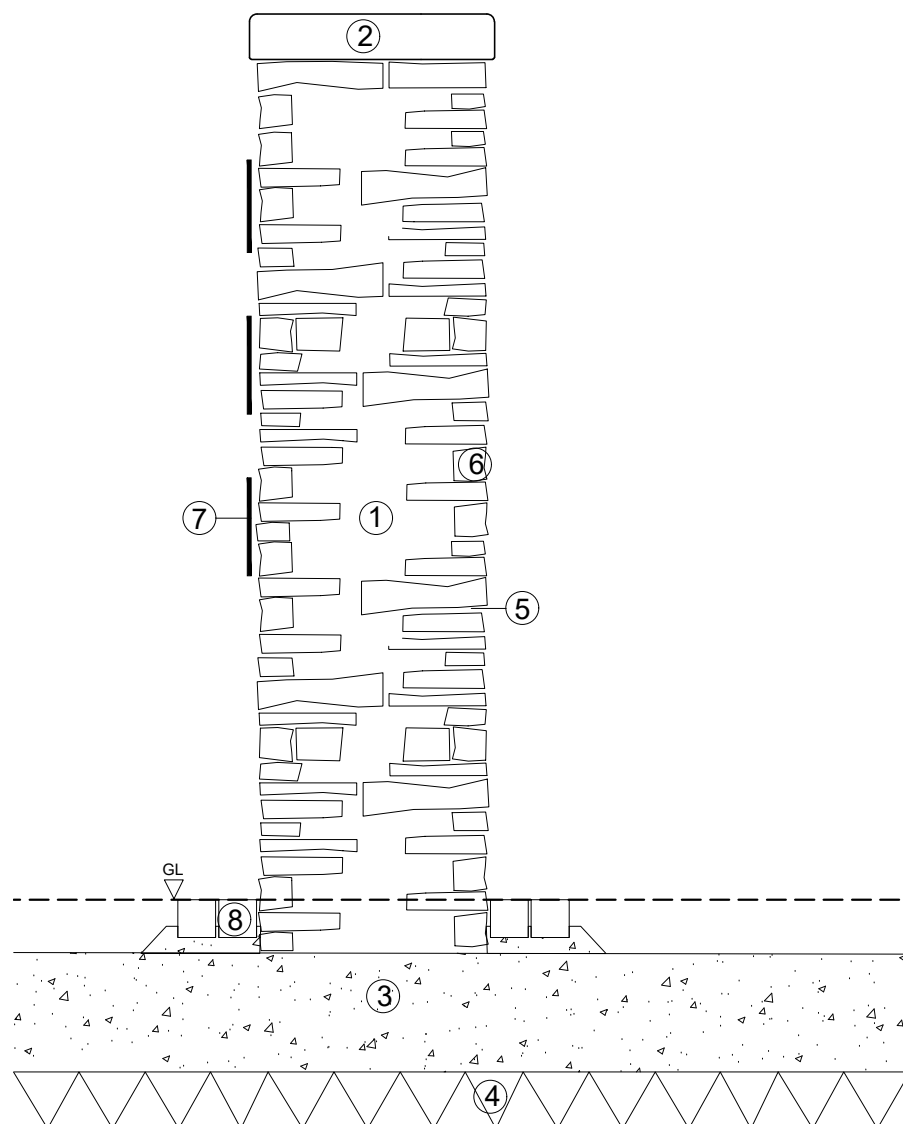
**Sign Location**  
SCALE NTS



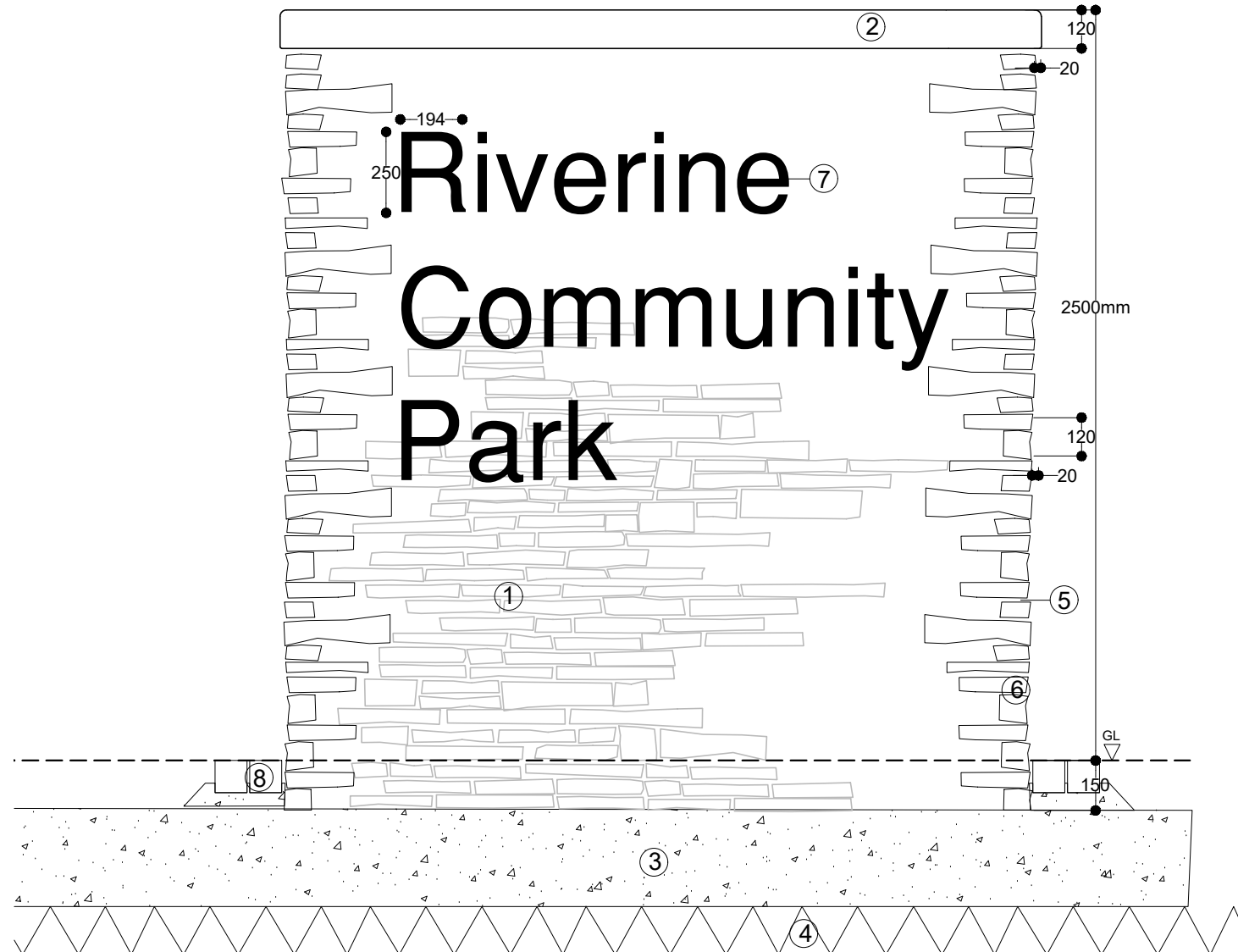
**NOTES**

1. All measurements shown are in metres, and all levels are to ordnance datum unless otherwise indicated
2. All Coordinates are to Irish Grid, unless otherwise noted.
3. Drawing to be read in conjunction with all other drawings.
4. Drainage to engineers detail

**Side Elevation - Entrance Wall**  
SCALE 1:20



**Side Elevation - Entrance Wall**  
SCALE 1:20



Based upon Land and Property Services data with the permission of the controller of Her Majesty's Stationery Office, © Crown copyright and database rights (CS&LA 581)  
Ordnance Survey Ireland mapping data used with permission: in association with Donegal County Council - OS License 2003/07/CCMA/Donegal County Council. Copyright Ordnance Survey Ireland, Government of Ireland.

Rev	Issue Date	Description	App
P01	13.09.2021	Issued for Planning	HB
P00	19.08.2021	Issued for Planning	HB

Quantity Surveyors  
**Sammon**  
Sammon  
9-11 Corporation Square  
Belfast, BT1 3AJ  
T 028 7127 1323  
info@sammon.eu  
www.sammon.eu

Landscape Architects  
**the paul hogarth company**  
The Paul Hogarth Company Ltd  
Potter's Quay, 5 Ravenhill Road  
Belfast, BT6 8DN  
T 028 9073 6690  
belfast@paulhogarth.com  
www.PaulHogarth.com

Project Manager, Civil & Structural Engineers  
**McAdam**  
ENHANCING LOCAL COMMUNITIES  
1c Montgomery House  
478 Castlereagh Road  
Belfast, BT5 6BQ  
T: 028 9040 2000  
E: admin@mcadamdesign.co.uk  
www.mcadamdesign.co.uk

Funder  
**Peace**   
Northern Ireland - Ireland  
European Regional Development Fund

Client  
  
**Comhairle Contae Dhún na nGall**  
Donegal County Council  
  
Derry City & Strabane District Council  
Comhairle Chathair Dhoire & Cheantar an tSrátha Bálín  
Derry Cille & Strábane Districk Council

Project Status **STAGE 3 - PLANNING**

Project **RIVERINE COMMUNITY PARK**

Drawing **Entrance Wall & Sign (ROI PLANNING)**

Scale **1:20 @ A3**

Drawn	Checked	Approved
DMcK	DM	DM
Date 09/06/2021	Date 04/08/2021	Date 19.08.2021

Project	Revision
RVCP - TPHC - ZZ - XX - DR - LA - 2034	P01

Project Number	Status code & Description
1383	ST2 For Information

All dimensions are in metres. Figured dimensions to be taken in preference to scaled dimensions. Dimensions to be checked on site. © 2021 McAdam Design Ltd.